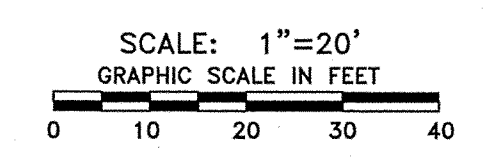
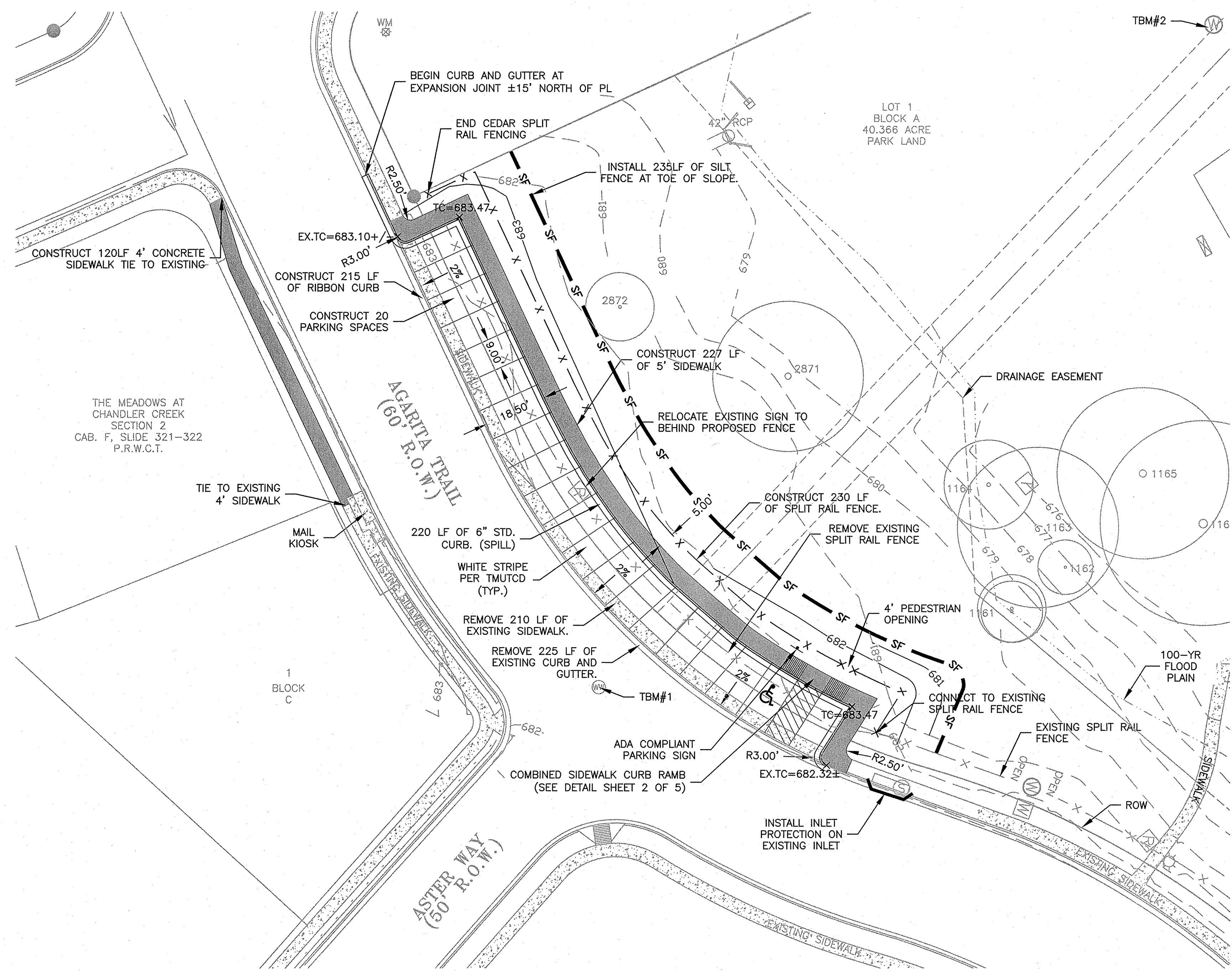


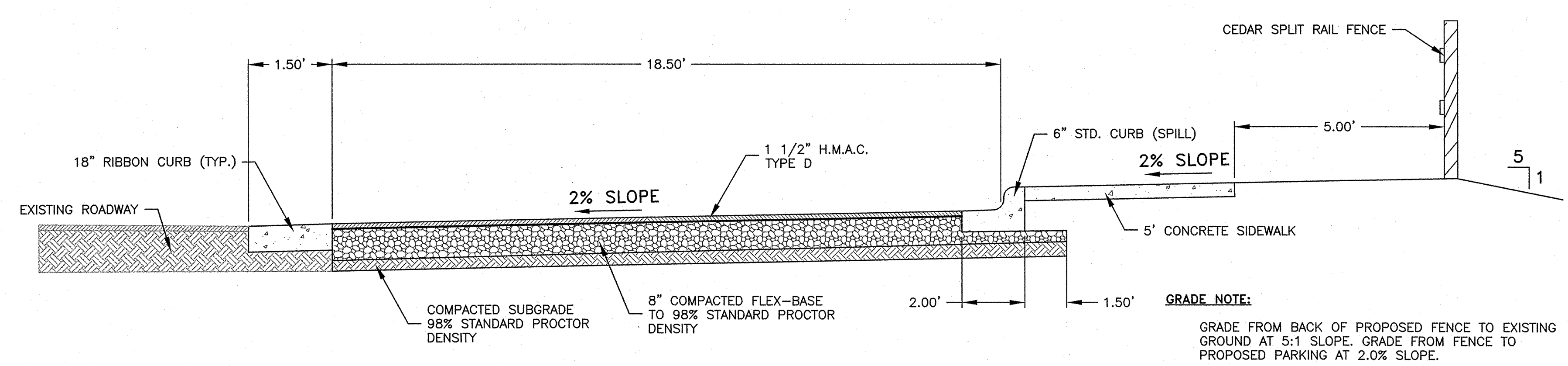
FILE: H:\Projects\1114 MCC\10536 Offstreet Pkg\CAD\SHEETS\SITE.dwg LAYOUT: SITE PLAN DATE: 3/6/2013 10:55:00 AM BY: JCASTILLO



**LEGEND**

- 1/2" REBAR FOUND
- ☼ LIGHT POLE
- ⊕ IRRIGATION CONTROL BOX
- ⊖ WATER METER
- ⊙ STORM SEWER MANHOLE
- ⊠ ROADWAY SIGN
- 681— EXISTING CONTOUR
- 681— PROPOSED CONTOUR
- ⊕ WASTEWATER MANHOLE
- ▬ SIDEWALK TO BE INSTALLED

TBM #1- TOP OF RIM= 682.25  
TBM #2- TOP OF RIM= 676.03



**GRADE NOTE:**  
GRADE FROM BACK OF PROPOSED FENCE TO EXISTING GROUND AT 5:1 SLOPE. GRADE FROM FENCE TO PROPOSED PARKING AT 2.0% SLOPE.

PROJECT NO. 1114-10536 DESIGNED BY: JB  
FILE NO. SITE DRAWN BY: JB  
DATE: FEBRUARY 2013 CHECKED BY: BW

GRAY & ASSOCIATES, INC.  
Consulting Engineers  
8217 Shoal Creek Blvd., Suite 200  
Austin, Texas 78757-6896  
(512) 465-0111 FAX #2946

NO.	BY	DATE	REVISION DESCRIPTION

**CHANDLER CREEK MUD PARKING PLAN ADDITION FOR PARK**

**SITE PLAN**

**NOTICE:**  
ALTERATION OF A SEALED DRAWING WITHOUT PROPER NOTIFICATION TO THE RESPONSIBLE ENGINEER IS A VIOLATION OF THE TEXAS ENGINEERING PRACTICE ACT.

